

NEIGHBORHOOD & CRIME WATCH

Vickery Place

Included Reporting Areas (RA's):
1143, 1144, 1160, 1161

Your report is based on RA's and may include offenses with addresses that fall outside your association's boundaries.

Crime statistics are also broken down by Dallas Police Department patrol watches to help gain an understanding of the times that crime is occurring:

1st Watch = 12am - 8am
2nd Watch = 8am - 4pm
3rd Watch = 4pm - 12am

The "Current 28Day" column is the month preceeding the report generation date.

The "Last 28Day" column is the month before last.

SPECIAL PROJECT SUPPORT

Curr 7Day	Last 7Day	Cnt Diff	% Chg	Curr 14Day	Last 14Day	Cnt Diff	% Chg	Curr 28Day	Last 28Day	Cnt Diff	% Chg	YTD	LYTD	Cnt Diff
-----------	-----------	----------	-------	------------	------------	----------	-------	------------	------------	----------	-------	-----	------	----------

The Dallas Police Department tracks activity on 7, 14, and 28 day intervals.

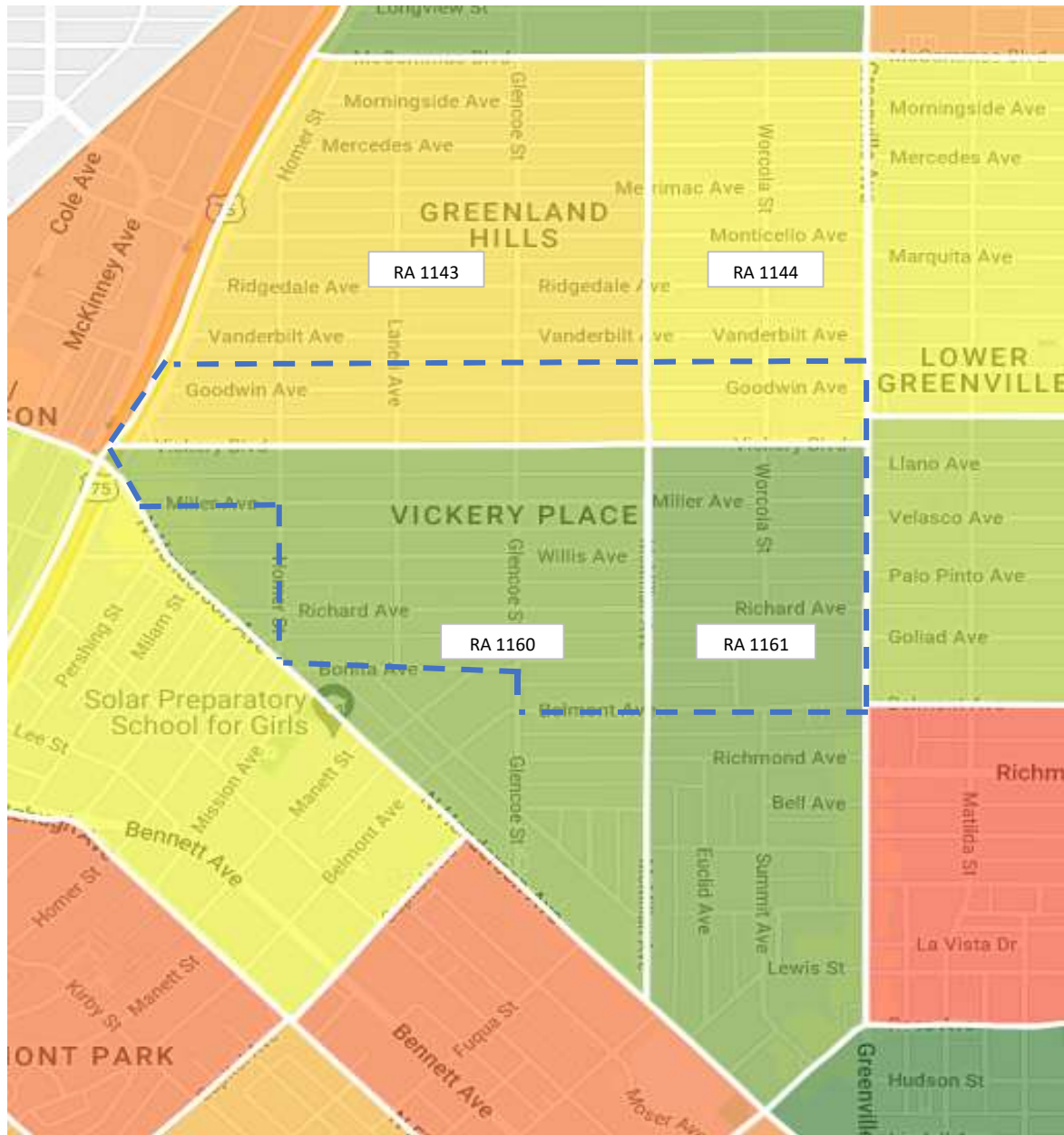
Year to Date vs. Last Year to Date

Incident summaries are provided for the prior calendar month.

Specific date range reports are available upon request.

Service #	NIBRS_crime	Wat	Premise
097665-2021-01	THEFT FROM MOTOR VEHICLE	1	Apartment Parking Lot
106575-2021-01	BURGLARY-BUSINESS	1	Restaurant/Food Service/T
099614-2021-01	UUMV	3	Parking Lot (All Others)
100956-2021-01	THEFT FROM MOTOR VEHICLE	3	Highway, Street, Alley ETC
110041-2021-01	BURGLARY-BUSINESS	1	Bar/NightClub/DanceHall E
108045-2021-01	THEFT FROM MOTOR VEHICLE	3	Apartment Parking Lot
098232-2021-01	BURGLARY-BUSINESS	1	Restaurant/Food Service/T
104924-2021-01	THEFT FROM MOTOR VEHICLE	1	Parking (Business)
107869-2021-01	BURGLARY-BUSINESS	1	Bar/NightClub/DanceHall E
099646-2021-01	ROBBERY-INDIVIDUAL	1	Highway, Street, Alley ETC







NIBRS Compstat Crime
7Day, 14Day, 28Day and YTD Comparisons
Offenses up to 7/1/2025

Crime Analysis Section
Central Patrol Division
Dallas Police Department

Vickery Place - All Watches

	NIBRS Compstat Crime	Curr 7Day	Last 7Day	Cnt Diff	% Chg	Curr 14Day	Last 14Day	Cnt Diff	% Chg	Curr 28Day	Last 28Day	Cnt Diff	% Chg	YTD	LYTD	Cnt Diff	% Chg
Violent Crime	AGG ASSAULT - FV	0	0	0	0.00%	0	0	0	0.00%	0	0	0	0.00%	0	0	0	0.00%
	AGG ASSAULT - NFV	0	0	0	0.00%	0	0	0	0.00%	0	0	0	0.00%	0	2	-2	-100.00%
	MURDER & NONNEGLIGENT MANSLAUGHTER	0	0	0	0.00%	0	0	0	0.00%	0	0	0	0.00%	0	0	0	0.00%
	ROBBERY-BUSINESS	0	0	0	0.00%	0	0	0	0.00%	0	0	0	0.00%	0	0	0	0.00%
	ROBBERY-INDIVIDUAL	0	0	0	0.00%	0	0	0	0.00%	0	0	0	0.00%	2	2	0	0.00%
	FONDLING	0	0	0	0.00%	0	0	0	0.00%	0	0	0	0.00%	0	0	0	0.00%
	RAPE	0	0	0	0.00%	0	0	0	0.00%	0	0	0	0.00%	0	0	0	0.00%
	SEXUAL ASSAULT WITH AN OBJECT	0	0	0	0.00%	0	0	0	0.00%	0	0	0	0.00%	0	0	0	0.00%
	SODOMY	0	0	0	0.00%	0	0	0	0.00%	0	0	0	0.00%	0	0	0	0.00%
	Sub-Total Violent	0	0	0	0.00%	0	0	0	0.00%	0	0	0	0.00%	2	4	-2	-50.00%
Non-Violent Crime	BURGLARY-BUSINESS	0	1	-1	-100.00%	1	0	1	100.00%	1	0	1	100.00%	6	12	-6	-50.00%
	BURGLARY-RESIDENCE	0	0	0	0.00%	0	0	0	0.00%	0	0	0	0.00%	3	4	-1	-25.00%
	BMV	3	0	3	100.00%	3	5	-2	-40.00%	8	6	2	33.33%	35	39	-4	-10.26%
	OTHER THEFT	0	0	0	0.00%	0	5	-5	-100.00%	5	4	1	25.00%	24	26	-2	-7.69%
	SHOPLIFTING	0	0	0	0.00%	0	0	0	0.00%	0	0	0	0.00%	0	0	0	0.00%
	UUMV	2	2	0	0.00%	4	0	4	100.00%	4	2	2	100.00%	34	49	-15	-30.61%
	Sub-Total Non-Violent	5	3	2	66.67%	8	10	-2	-20.00%	18	12	6	50.00%	102	130	-28	-21.54%
	GRAND TOTAL	5	3	2	66.67%	8	10	-2	-20.00%	18	12	6	50.00%	104	134	-30	-22.39%

CONFIDENTIAL
FOR INFORMATIONAL PURPOSES ONLY

Prepared by: Officer
T.Pillsbury #8735



NIBRS Compstat Crime
7Day, 14Day, 28Day and YTD Comparisons
Offenses up to 7/1/2025

Crime Analysis Section
 Central Patrol Division
 Dallas Police Department

Vickery Place - 1st Watch Activity

	NIBRS Compstat Crime	Curr 7Day	Last 7Day	Cnt Diff	% Chg	Curr 14Day	Last 14Day	Cnt Diff	% Chg	Curr 28Day	Last 28Day	Cnt Diff	% Chg	YTD	LYTD	Cnt Diff	% Chg
Violent Crime	AGG ASSAULT - FV	0	0	0	0.00%	0	0	0	0.00%	0	0	0	0.00%	0	0	0	0.00%
	AGG ASSAULT - NFV	0	0	0	0.00%	0	0	0	0.00%	0	0	0	0.00%	0	0	0	0.00%
	MURDER & NONNEGLIGENT MANSLAUGHTER	0	0	0	0.00%	0	0	0	0.00%	0	0	0	0.00%	0	0	0	0.00%
	ROBBERY-BUSINESS	0	0	0	0.00%	0	0	0	0.00%	0	0	0	0.00%	0	0	0	0.00%
	ROBBERY-INDIVIDUAL	0	0	0	0.00%	0	0	0	0.00%	0	0	0	0.00%	1	0	1	100.00%
	FONDLING	0	0	0	0.00%	0	0	0	0.00%	0	0	0	0.00%	0	0	0	0.00%
	RAPE	0	0	0	0.00%	0	0	0	0.00%	0	0	0	0.00%	0	0	0	0.00%
	SEXUAL ASSAULT WITH AN OBJECT	0	0	0	0.00%	0	0	0	0.00%	0	0	0	0.00%	0	0	0	0.00%
	SODOMY	0	0	0	0.00%	0	0	0	0.00%	0	0	0	0.00%	0	0	0	0.00%
	Sub-Total Violent	0	0	0	0.00%	0	0	0	0.00%	0	0	0	0.00%	1	0	1	100.00%
Non-Violent Crime	BURGLARY-BUSINESS	0	1	-1	-100.00%	1	0	1	100.00%	1	0	1	100.00%	4	11	-7	-63.64%
	BURGLARY-RESIDENCE	0	0	0	0.00%	0	0	0	0.00%	0	0	0	0.00%	1	1	0	0.00%
	BMV	3	0	3	100.00%	3	3	0	0.00%	6	3	3	100.00%	15	14	1	7.14%
	OTHER THEFT	0	0	0	0.00%	0	1	-1	-100.00%	1	1	0	0.00%	10	12	-2	-16.67%
	SHOPLIFTING	0	0	0	0.00%	0	0	0	0.00%	0	0	0	0.00%	0	0	0	0.00%
	UUMV	0	0	0	0.00%	0	0	0	0.00%	0	2	-2	-100.00%	13	13	0	0.00%
	Sub-Total Non-Violent	3	1	2	>100%	4	4	0	0.00%	8	6	2	33.33%	43	51	-8	-15.69%
	GRAND TOTAL	3	1	2	>100%	4	4	0	0.00%	8	6	2	33.33%	44	51	-7	-13.73%

CONFIDENTIAL
FOR INFORMATIONAL PURPOSES ONLY

Prepared by: Officer
 T.Pillsbury #8735



NIBRS Compstat Crime
7Day, 14Day, 28Day and YTD Comparisons
Offenses up to 7/1/2025

Crime Analysis Section
Central Patrol Division
Dallas Police Department

Vickery Place - 2nd Watch Activity

	NIBRS Compstat Crime	Curr 7Day	Last 7Day	Cnt Diff	% Chg	Curr 14Day	Last 14Day	Cnt Diff	% Chg	Curr 28Day	Last 28Day	Cnt Diff	% Chg	YTD	LYTD	Cnt Diff	% Chg
Violent Crime	AGG ASSAULT - FV	0	0	0	0.00%	0	0	0	0.00%	0	0	0	0.00%	0	0	0	0.00%
	AGG ASSAULT - NFV	0	0	0	0.00%	0	0	0	0.00%	0	0	0	0.00%	0	1	-1	-100.00%
	MURDER & NONNEGLIGENT MANSLAUGHTER	0	0	0	0.00%	0	0	0	0.00%	0	0	0	0.00%	0	0	0	0.00%
	ROBBERY-BUSINESS	0	0	0	0.00%	0	0	0	0.00%	0	0	0	0.00%	0	0	0	0.00%
	ROBBERY-INDIVIDUAL	0	0	0	0.00%	0	0	0	0.00%	0	0	0	0.00%	1	0	1	100.00%
	FONDLING	0	0	0	0.00%	0	0	0	0.00%	0	0	0	0.00%	0	0	0	0.00%
	RAPE	0	0	0	0.00%	0	0	0	0.00%	0	0	0	0.00%	0	0	0	0.00%
	SEXUAL ASSAULT WITH AN OBJECT	0	0	0	0.00%	0	0	0	0.00%	0	0	0	0.00%	0	0	0	0.00%
	SODOMY	0	0	0	0.00%	0	0	0	0.00%	0	0	0	0.00%	0	0	0	0.00%
	Sub-Total Violent	0	0	0	0.00%	0	0	0	0.00%	0	0	0	0.00%	1	1	0	0.00%
Non-Violent Crime	BURGLARY-BUSINESS	0	0	0	0.00%	0	0	0	0.00%	0	0	0	0.00%	1	1	0	0.00%
	BURGLARY-RESIDENCE	0	0	0	0.00%	0	0	0	0.00%	0	0	0	0.00%	2	2	0	0.00%
	BMV	0	0	0	0.00%	0	0	0	0.00%	0	0	0	0.00%	5	14	-9	-64.29%
	OTHER THEFT	0	0	0	0.00%	0	4	-4	-100.00%	4	1	3	>100%	9	8	1	12.50%
	SHOPLIFTING	0	0	0	0.00%	0	0	0	0.00%	0	0	0	0.00%	0	0	0	0.00%
	UUMV	1	2	-1	-50.00%	3	0	3	100.00%	3	0	3	100.00%	7	8	-1	-12.50%
	Sub-Total Non-Violent	1	2	-1	-50.00%	3	4	-1	-25.00%	7	1	6	>100%	24	33	-9	-27.27%
	GRAND TOTAL	1	2	-1	-50.00%	3	4	-1	-25.00%	7	1	6	>100%	25	34	-9	-26.47%

CONFIDENTIAL
FOR INFORMATIONAL PURPOSES ONLY

Prepared by: Officer
T.Pillsbury #8735



NIBRS Compstat Crime
7Day, 14Day, 28Day and YTD Comparisons
Offenses up to 7/1/2025

Crime Analysis Section
 Central Patrol Division
 Dallas Police Department

Vickery Place - 3rd Watch Activity

	NIBRS Compstat Crime	Curr 7Day	Last 7Day	Cnt Diff	% Chg	Curr 14Day	Last 14Day	Cnt Diff	% Chg	Curr 28Day	Last 28Day	Cnt Diff	% Chg	YTD	LYTD	Cnt Diff	% Chg
Violent Crime	AGG ASSAULT - FV	0	0	0	0.00%	0	0	0	0.00%	0	0	0	0.00%	0	0	0	0.00%
	AGG ASSAULT - NFV	0	0	0	0.00%	0	0	0	0.00%	0	0	0	0.00%	0	1	-1	-100.00%
	MURDER & NONNEGLIGENT MANSLAUGHTER	0	0	0	0.00%	0	0	0	0.00%	0	0	0	0.00%	0	0	0	0.00%
	ROBBERY-BUSINESS	0	0	0	0.00%	0	0	0	0.00%	0	0	0	0.00%	0	0	0	0.00%
	ROBBERY-INDIVIDUAL	0	0	0	0.00%	0	0	0	0.00%	0	0	0	0.00%	0	2	-2	-100.00%
	FONDLING	0	0	0	0.00%	0	0	0	0.00%	0	0	0	0.00%	0	0	0	0.00%
	RAPE	0	0	0	0.00%	0	0	0	0.00%	0	0	0	0.00%	0	0	0	0.00%
	SEXUAL ASSAULT WITH AN OBJECT	0	0	0	0.00%	0	0	0	0.00%	0	0	0	0.00%	0	0	0	0.00%
	SODOMY	0	0	0	0.00%	0	0	0	0.00%	0	0	0	0.00%	0	0	0	0.00%
	Sub-Total Violent	0	0	0	0.00%	0	0	0	0.00%	0	0	0	0.00%	0	3	-3	-100.00%
Non-Violent Crime	BURGLARY-BUSINESS	0	0	0	0.00%	0	0	0	0.00%	0	0	0	0.00%	1	0	1	100.00%
	BURGLARY-RESIDENCE	0	0	0	0.00%	0	0	0	0.00%	0	0	0	0.00%	0	1	-1	-100.00%
	BMV	0	0	0	0.00%	0	2	-2	-100.00%	2	3	-1	-33.33%	15	11	4	36.36%
	OTHER THEFT	0	0	0	0.00%	0	0	0	0.00%	0	2	-2	-100.00%	5	6	-1	-16.67%
	SHOPLIFTING	0	0	0	0.00%	0	0	0	0.00%	0	0	0	0.00%	0	0	0	0.00%
	UUMV	1	0	1	100.00%	1	0	1	100.00%	1	0	1	100.00%	14	28	-14	-50.00%
	Sub-Total Non-Violent	1	0	1	100.00%	1	2	-1	-50.00%	3	5	-2	-40.00%	35	46	-11	-23.91%
	GRAND TOTAL	1	0	1	100.00%	1	2	-1	-50.00%	3	5	-2	-40.00%	35	49	-14	-28.57%

CONFIDENTIAL
FOR INFORMATIONAL PURPOSES ONLY

Prepared by: Officer
 T.Pillsbury #8735



**Vickery Place 28 Day +/- NIBRS Crime
Incident Summaries
Offenses up to 7/1/2025**

Crime Analysis Section
Central Patrol Division
Dallas Police Department

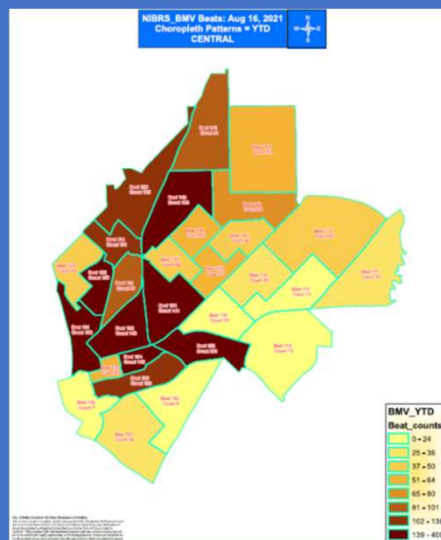
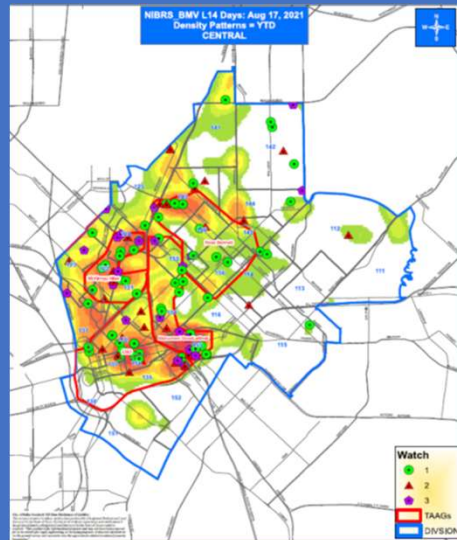
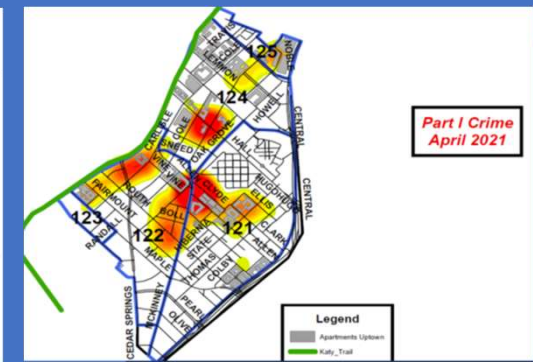
Service #	NIBRS_crime	Watch	Premise	Address	Date	Day	MO	Weapon	RA	Beat	District
811536-2025-01	ALL OTHER LARCENY	3	Apartment Complex/Building	5619 BELMONT AVE	5/30/2025	Fri			1161	144	D14
810902-2025-01	POCKET-PICKING	1	Bar/NightClub/DanceHall ETC. Condominium/Townhome	2414 N HENDERSON AVE	6/1/2025	Sun			1160	143	D14
810912-2025-01	ALL OTHER LARCENY	2	Building	1824 EUCLID ST	6/2/2025	Mon			1161	144	D14
811332-2025-01	ALL OTHER LARCENY	1	Retail Store	2928 N HENDERSON AVE	6/6/2025	Fri			1160	143	D14
081046-2025-01	VEHICLE	1	Highway, Street, Alley ETC	1851 SUMMIT AVE	6/7/2025	Sat	UNK SUSP BROKE WINDOW AND SEARCHED W/O PERMISSION		1161	144	D14
081480-2025-01	VEHICLE	3	Single Family Residence - Occupied	2422 N HENDERSON AVE	6/7/2025	Sat	UNK SUSP ENT COMP VEH & TOOK PROP W/OUT CONSENT. NFI		1160	143	D14
811357-2025-01	VEHICLE	3	Parking (Business)	2422 N HENDERSON AVE	6/7/2025	Sat			1160	143	D14
811388-2025-01	ALL OTHER LARCENY	2	Parking (Business)	5329 ROSS AVE	6/7/2025	Sat			1161	144	D14
082995-2025-01	VEHICLE	1	Highway, Street, Alley ETC	5214 VICKERY BLVD	6/9/2025	Mon	UNKN SUSP ENTERED LOCKED VEHICLE W/O DAMAGE TOOK PROPERTY		1160	143	D14
811686-2025-01	VEHICLE	1	Apartment Parking Lot Condominium/Townhome	5619 BELMONT AVE	6/10/2025	Tue			1161	144	D14
812261-2025-01	ALL OTHER LARCENY	2	Residence	1821 EUCLID ST	6/10/2025	Tue			1161	144	D14
812023-2025-01	ALL OTHER LARCENY	2	Construction Site	2010 EUCLID AVE	6/10/2025	Tue			1161	144	D14
812114-2025-01	ALL OTHER LARCENY	2	Apartment Complex/Building	1926 EUCLID AVE	6/13/2025	Fri			1161	144	D14
086815-2025-02	UUMV	2	Parking (Business)	1800 N HENDERSON AVE	6/18/2025	Wed	UNK SUSP TOOK THE COMPS VEH FROM THE LOCATION. NFI		1161	144	D14
088876-2025-02	UUMV	2	Parking (Business)	2821 GREENVILLE AVE	6/22/2025	Sun	MOTOR VEH THEFT		1144	141	D14
089204-2025-01	BURGLARY-BUSINESS	1	Restaurant/Food Service/TABC Location	5626 BELL AVE	6/22/2025	Sun	UNK SUSP FORCEFULLY ENT COMP BUSINESS W/OUT CONSENT		1161	144	D14
089859-2025-02	UUMV	2	Parking (Business)	1800 N HENDERSON AVE	6/24/2025	Tue	UNK SUSP TOOK THE COMPS VEH FROM THE LOC WITHOUT PERMISSION. NFI		1161	144	D14
812786-2025-01	VEHICLE	1	Outdoor Area Public/Private	5251 GOODWIN AVE	6/24/2025	Tue			1143	141	D14
091527-2025-01	UUMV	3	Parking (Business)	5614 SEARS ST	6/27/2025	Fri	UNK SUSP TOOK COMP'S VEH		1161	144	D14
812842-2025-01	VEHICLE	1	Apartment Parking Lot	5251 BELMONT AVE	6/27/2025	Fri			1160	143	D14
092480-2025-01	THEFT OF MOTOR VEHICLE PARTS OR ACCESSORIES	1	Apartment Parking Lot	5619 BELMONT AVE	6/28/2025	Sat	UNK SUSP STOLE COMPS LIC PLATE		1161	144	D14

CONFIDENTIAL
FOR INFORMATIONAL PURPOSES ONLY

Prepared by: Officer
T.Pillsbury #8735

The Dallas Police Department has stopped providing access to ARC GIS mapping software for station level Crime Analysts.

I cannot currently provide you with maps like these that show only the offenses & saturation (heat map) inside your association boundaries.



The standard maps the Dallas Police Department is making available to the station level Crime Analysts focus on the entire Central division and typically aren't as useful to crime watch associations.

These division wide maps provide breakdowns for individual NIBRS offenses. These maps are updated weekly and I can provide them on request.

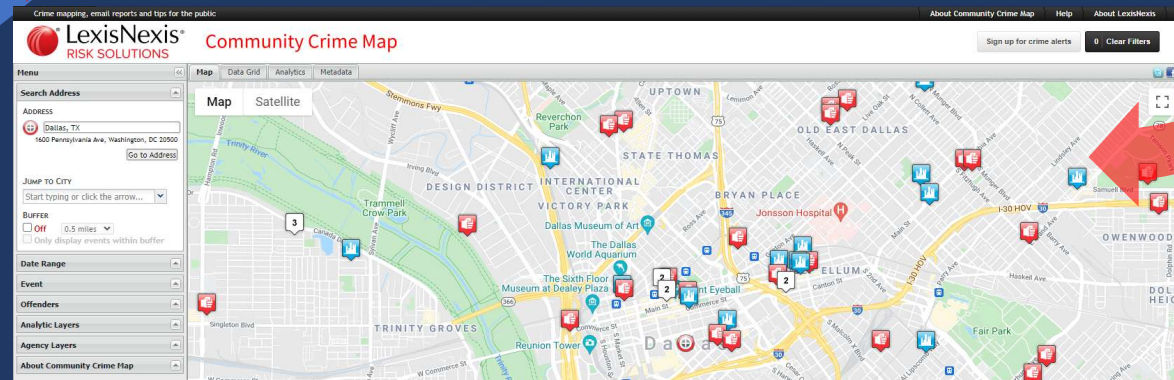
There is feature rich self service mapping available to the public.

Users are able to view very detailed and highly customizable maps in the focus areas that are of interest to them.

Follow these steps to access:

1. Visit - DallasPolice.net
2. Select- Police Reports
2. Select- "Crime Reports" icon

<https://communitycrimemap.com/?agency=Dallas,%20TX>



NEIGHBORHOOD & CRIME WATCH

Mapping Solutions